SEZIONE N. : 14
DIST.PROG. : 45.00
DIST.PREC. : 5.00
DIST.SUCC. : 5.00

SCALA QUOTE 1:100
SCALA DISTANZE 1:100

QT.RIF. 395.000

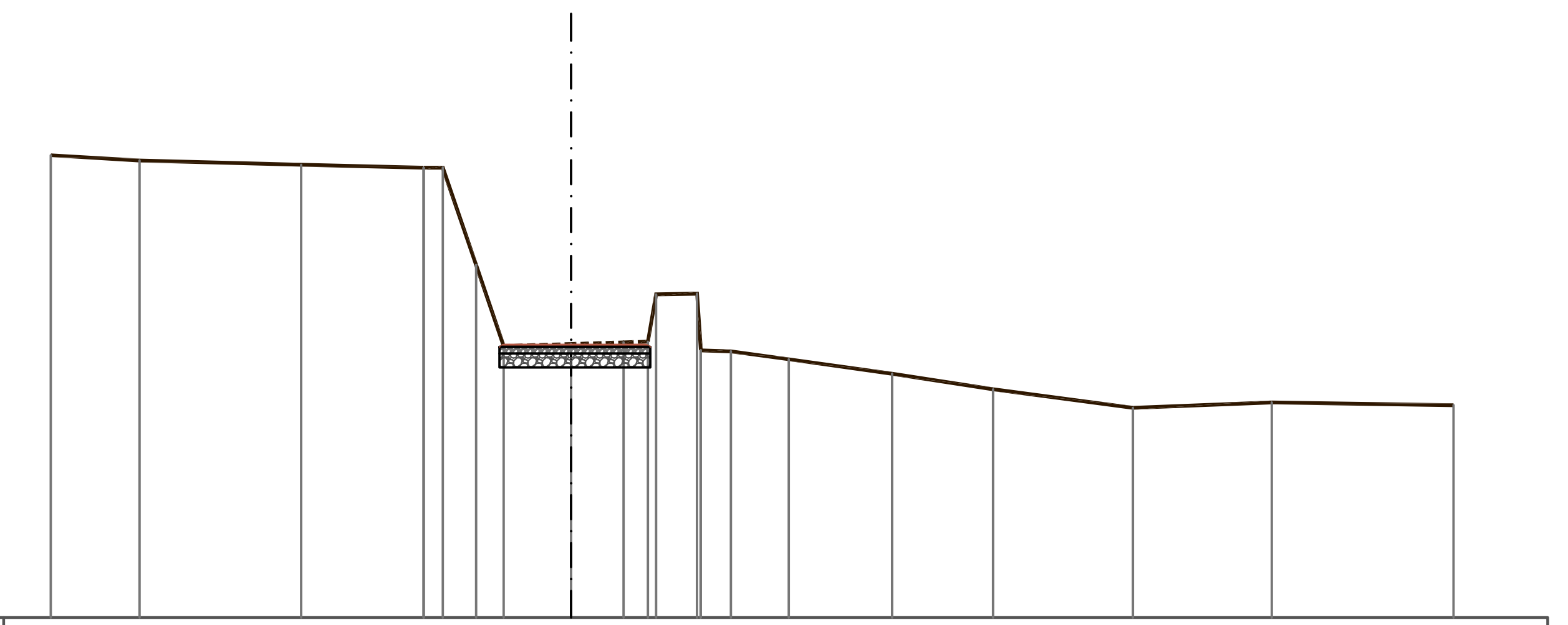

QUOTE TERRENO	399.91	399.85	399.81	399.77	399.77	399.77	398.74	397.88	397.90	397.92	397.93	398.43	398.44	397.83	397.84	397.82	397.74	397.59	397.42	397.22	397.28	397.25
DIST.PARZIALI TERRENO	0.94	1.71	1.30	0.20	0.35	0.29	0.72	0.56	0.26	0.43	0.32	0.61	1.10	1.07	1.48	1.47	1.93					
DIST.PROGRESSIVE TERRENO	-5.52	-4.58	-2.87	-1.57	-1.56	-1.36	-1.01	-0.72	0.00	0.56	0.81	0.90	1.34	1.37	1.38	1.70	2.31	3.40	4.48	5.96	7.43	9.36

SEZIONE N. : 34
DIST.PROG. : 145.00
DIST.PREC. : 5.00
DIST.SUCC. : 5.00

SCALA QUOTE 1:100
SCALA DISTANZE 1:100

QT.RIF. 398.000

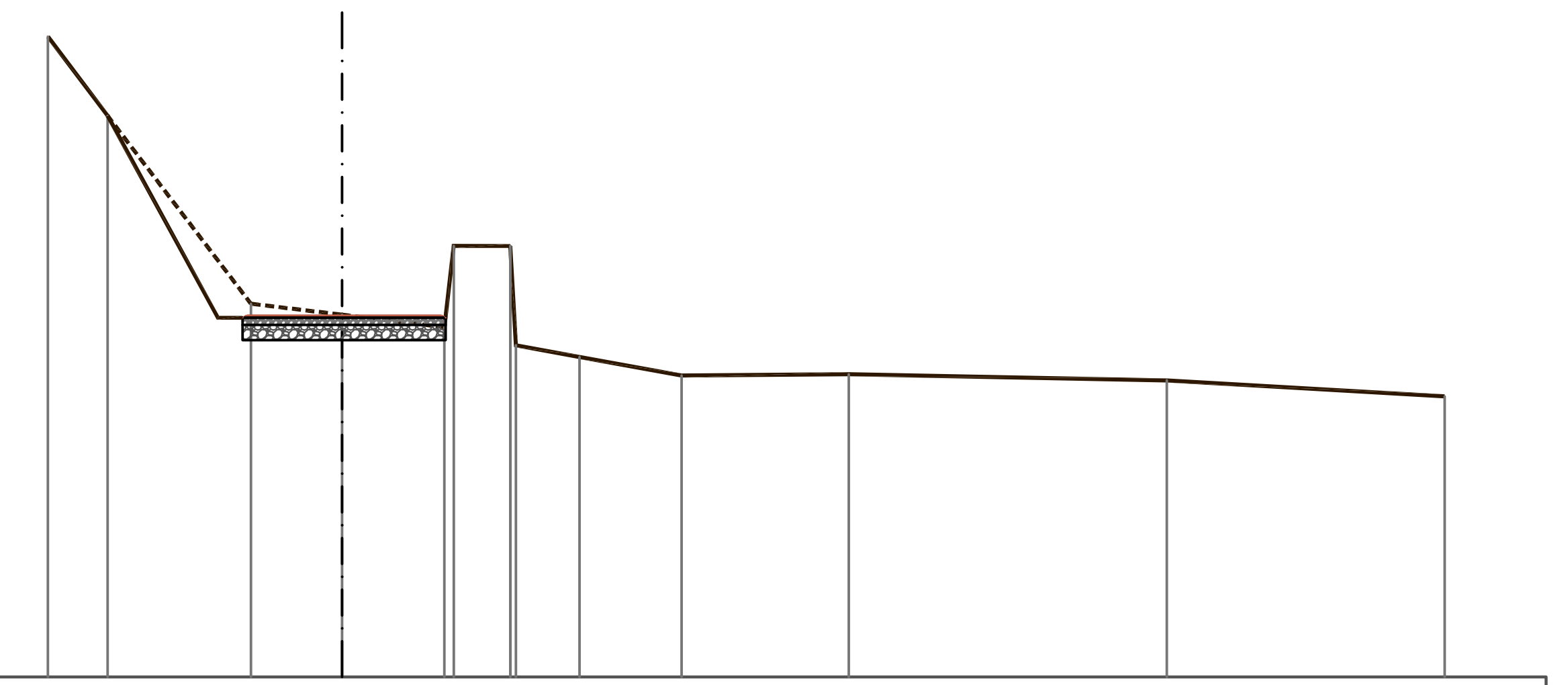

QUOTE TERRENO	404.31	403.53	401.68	401.57	401.44	402.24	402.24	401.27	401.15	400.97	400.98	400.92	400.76
DIST.PARZIALI TERRENO	0.59	1.41	0.90	1.01	0.56	0.63	1.00	1.65	3.13	2.74			
DIST.PROGRESSIVE TERRENO	-2.90	-2.31	-0.90	0.00	1.01	1.10	1.66	1.71	2.34	3.34	4.99	8.12	10.86

SEZIONE N. : 44
DIST.PROG. : 195.00
DIST.PREC. : 5.00
DIST.SUCC. : 5.00

SCALA QUOTE 1:100
SCALA DISTANZE 1:100

QT.RIF. 399.000

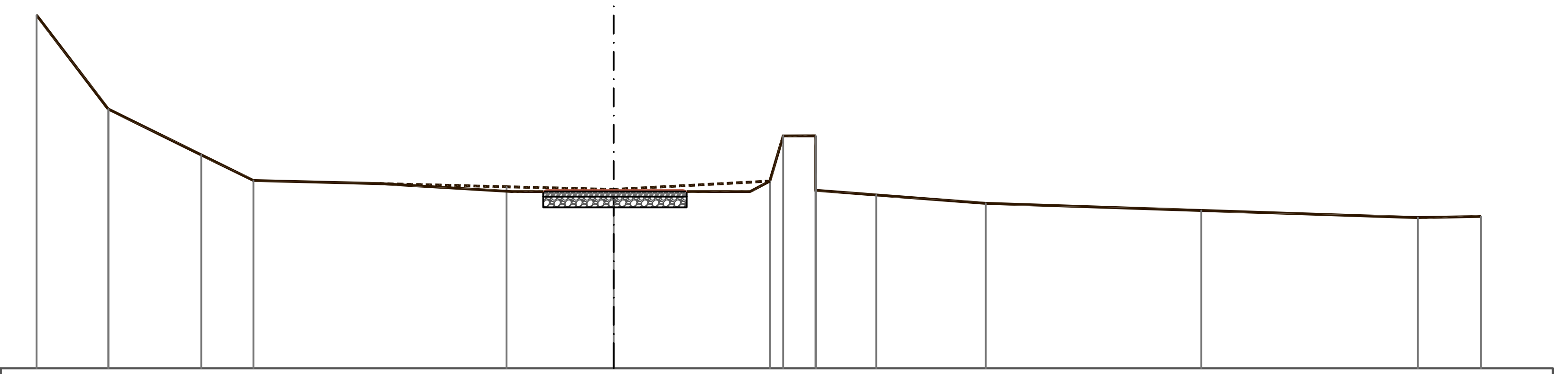

QUOTE TERRENO	403.93	402.62	401.98	401.62	401.53	401.50	401.61	402.24	402.24	401.48	401.42	401.30	401.20	401.10	401.12
DIST.PARZIALI TERRENO	1.00	1.30	0.73	3.53	1.49	2.18	0.19	0.45	0.84	1.53	3.01	3.02	0.88		
DIST.PROGRESSIVE TERRENO	-8.05	-7.05	-5.75	-5.02	-1.49	0.00	2.18	2.37	2.82	3.66	5.19	8.20	11.22	12.10	

SEZIONE N. : 65
DIST.PROG. : 300.00
DIST.PREC. : 5.00
DIST.SUCC. : 5.00

SCALA QUOTE 1:100
SCALA DISTANZE 1:100

QT.RIF. 397.000

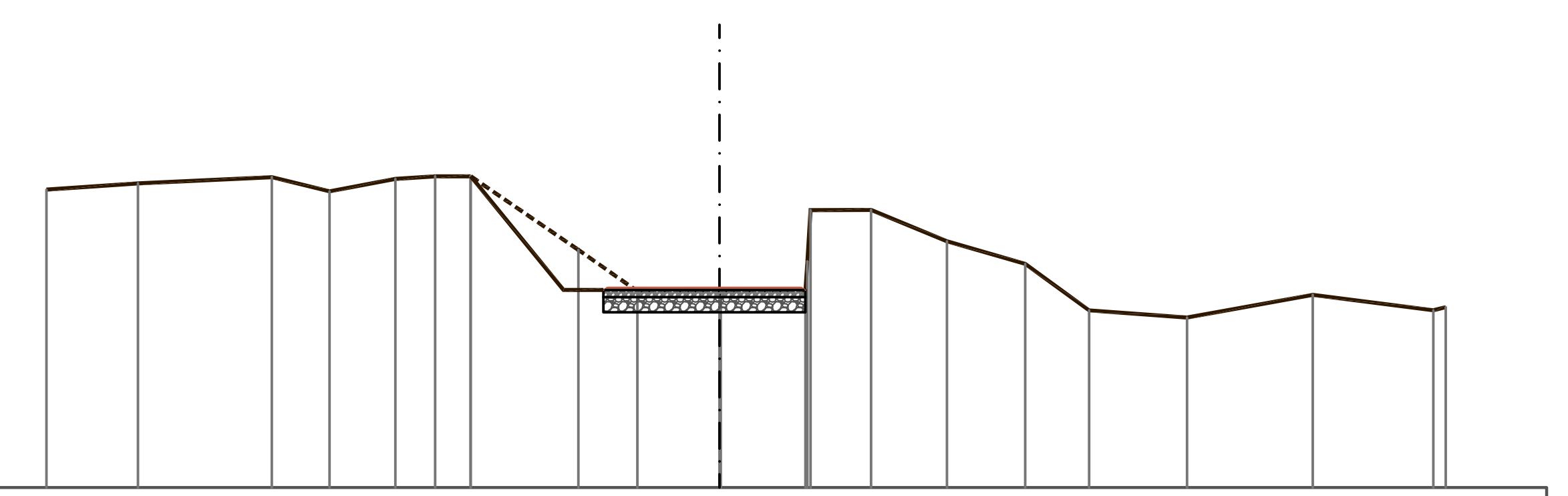

QUOTE TERRENO	399.95	400.01	400.07	399.93	400.05	400.08	400.08	399.35	398.94	398.94	398.94	398.94	399.24	399.74	399.75	399.44	399.21	398.75	398.68	398.91	398.75	398.78
DIST.PARZIALI TERRENO	0.91	1.33	0.57	0.65	0.40	0.35	1.07	0.59	0.81	0.84	0.60	0.75	0.78	0.63	0.97	1.24	1.19					
DIST.PROGRESSIVE TERRENO	-6.66	-5.76	-4.43	-3.86	-3.21	-2.82	-2.46	-1.40	-0.81	0.00	0.01	0.85	0.87	0.90	1.50	2.25	3.03	3.66	4.63	5.87	7.07	7.19

SEZIONE N. : 105
DIST.PROG. : 480.00
DIST.PREC. : 5.00
DIST.SUCC. : 5.00

SCALA QUOTE 1:100
SCALA DISTANZE 1:100

QT.RIF. 394.000

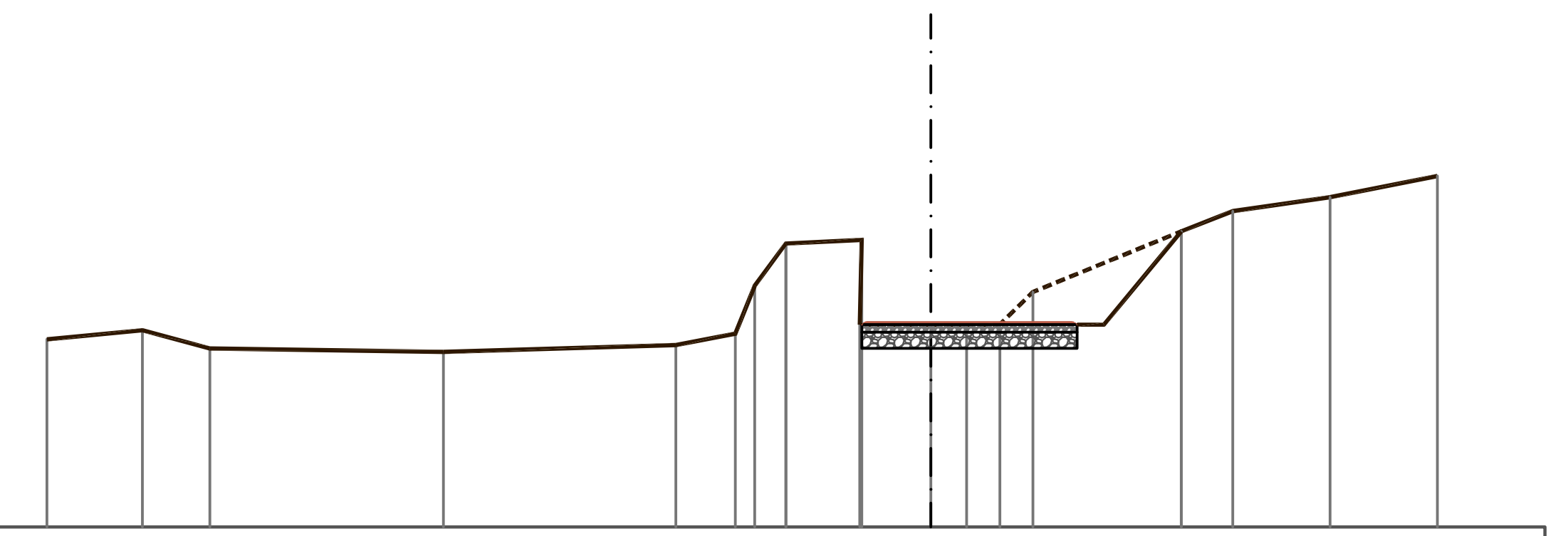

QUOTE TERRENO	395.74	395.83	395.66	395.63	395.69	395.80	396.24	396.63	395.88	396.67	395.88	395.88	395.88	396.18	396.75	396.93	397.06	397.26
DIST.PARZIALI TERRENO	0.89	0.63	2.17	2.16	0.55	0.18	0.29	0.69	0.64	0.33	0.31	0.31	1.38	0.48	0.90	1.00		
DIST.PROGRESSIVE TERRENO	-8.21	-7.32	-6.70	-4.53	-2.37	-1.82	-1.63	-1.35	-0.66	-0.64	0.00	0.33	0.64	0.95	2.33	2.81	3.71	4.71

SEZIONE N. : 145
DIST.PROG. : 640.00
DIST.PREC. : 5.00
DIST.SUCC. : 5.00

SCALA QUOTE 1:100
SCALA DISTANZE 1:100

QT.RIF. 393.000

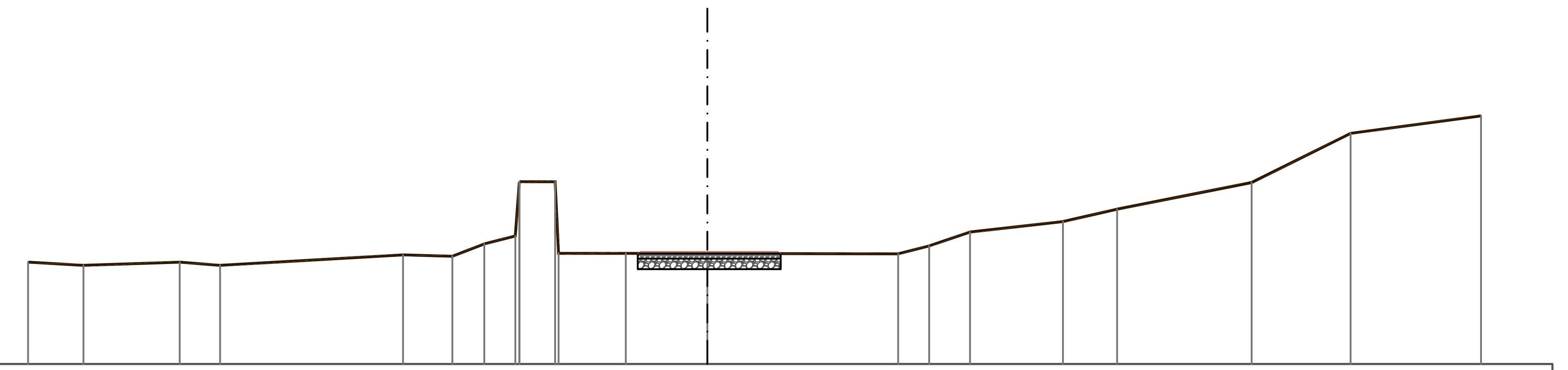

QUOTE TERRENO	394.42	394.38	394.42	394.38	394.52	394.51	394.68	394.79	395.55	395.55	394.55	394.55	394.54	394.54	394.65	394.84	394.99	395.16	395.54	396.22	396.47
DIST.PARZIALI TERRENO	0.77	1.35	0.56	2.56	0.69	0.45	0.43	0.50	0.94	1.14	2.67	0.43	0.57	1.30	0.76	1.88	1.38	1.82			
DIST.PROGRESSIVE TERRENO	-9.50	-8.73	-7.38	-6.82	-4.26	-3.57	-3.12	-2.69	-2.63	-2.13	-2.08	-1.14	0.00	2.67	3.10	3.67	4.97	5.73	7.61	9.00	10.82

REGIONE PIEMONTE

COMUNITA' MONTANA VALSESIA

PROVINCIA DI VERCELLI

LAVORI DI COMPLETAMENTO
PERCORSO CICLO-PEDONALE DELLA VALSESIA
NEI COMUNI DI BORGOSESIA E QUARONA

PSR 2014-2020 Mis7 - Sottomisura 7.5 - Operazione 7.5.1
Infrastrutture turistico ricreative ed informazione

PROGETTO DEFINITIVO

TIMBRO DELL'ENTE

Il Presidente
(legale rappresentante dell'Ente)

VISTO
Il tecnico

ELAB.	SCALA	
TAV.5/2	1:100/100	BORGOSESIA - TRATTO VANZONE-GIBELLINO SEZIONI TOPOGRAFICHE SIGNIFICATIVE

COD.	REV.	DATA	DESCRIZIONE
106_16	00	OTTOBRE 2016	EMISSIONE
106_16	01	LUGLIO 2017	AGGIORNAMENTO

STUDIO ARPS
INGEGNERIA CIVILE-IDRAULICA
Ing. Rossana Appendino
Via Vignati, n.14 - 10040 San Gillio (TO)
Tel.-Fax 011/9840854 Cell. 335 8379321
E-mail: ing.appendino@studioarps.it

A NORMA DI LEGGE LA PROPRIETA' DI QUESTO ELABORATO E' RISERVATA - E' VIETATA LA RIPRODUZIONE E/O CONSEGNA A TERZI SENZA SPECIFICA AUTORIZZAZIONE